









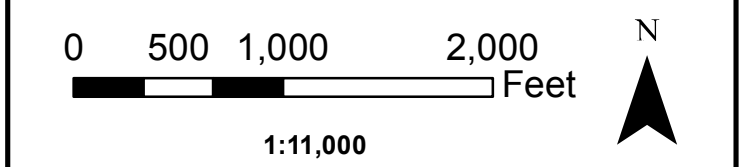


City of Alexandria, Virginia

2017 GIS Base Map

Map Produced: January 2017

-  Metro Stops
-  Public Schools
-  City Boundary
-  Metro Line
-  Rail Line
-  Streams
-  Buildings
-  Parking Lots
-  Water Bodies
-  Parks



Data Sources:
Planimetric data is currently based on March, 2013 orthophotography.
Note:
Due to ongoing construction on the Capital Beltway, the configuration of some roads and interchanges may not be accurately reflected on this map.

Mapping Standards:
Coordinate System - NAD83 State Plane Virginia North
Projection - Lambert Conformal Conic
Map Units - Feet

This map was produced by the GIS Division of the Department of ITS, City of Alexandria, VA.

The maps provided hereunder are provided "as is" and the City expressly disclaims all warranties, ACC and otherwise, express or implied, including warranties as to accuracy of the maps and merchantability and fitness for a particular purpose, and further expressly disclaims responsibility for all incidental, consequential or special damages arising out of or in connection with the use or performance of the maps.

